








SEZ AREA STATEMENT

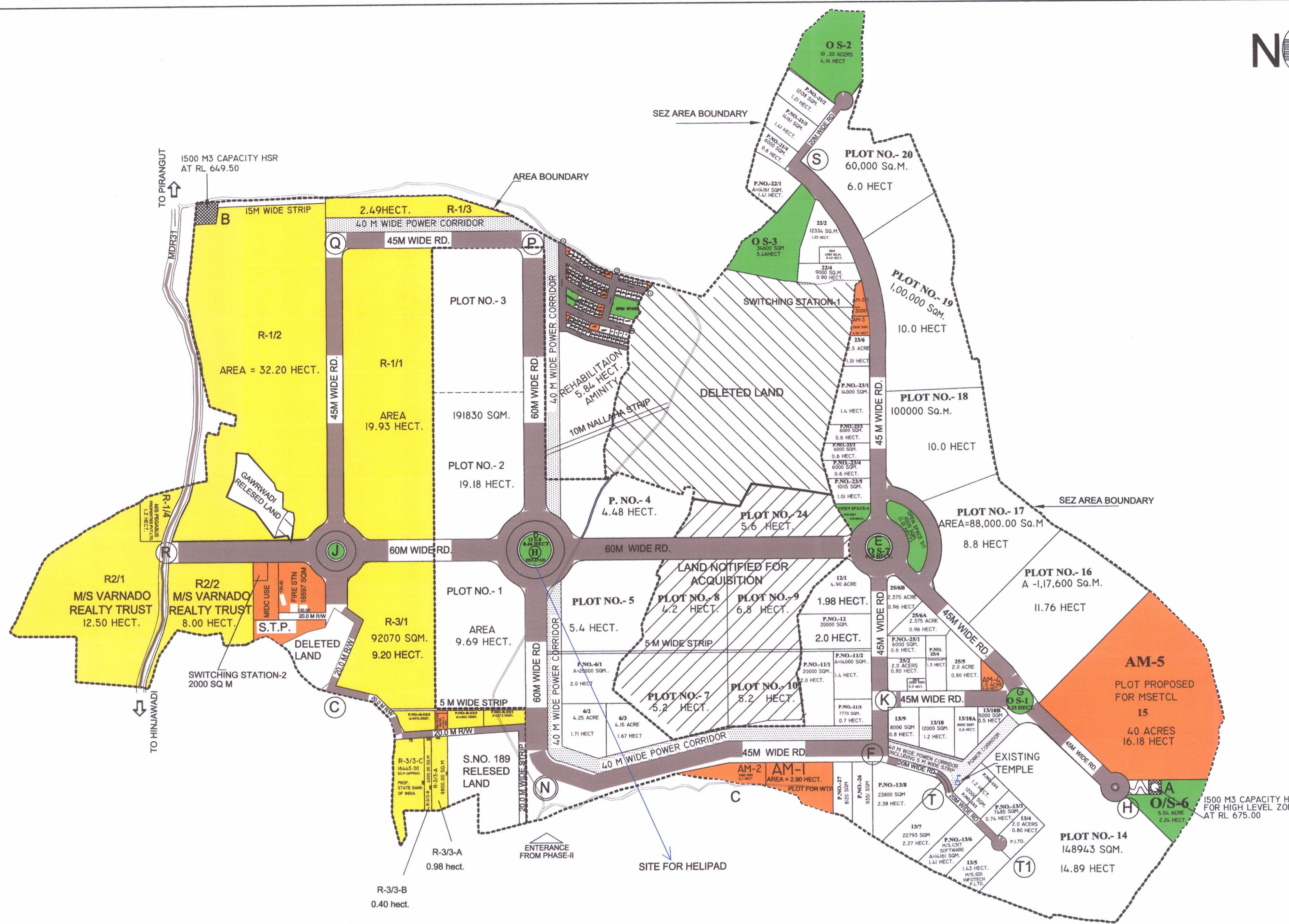
1) TOTAL AREA	223.56 HECT.
2) DEDUCTIONS	
A) PLOTS ABOVE 4.0 HECT.	100.2 HECT.
B) AREA UNDER ELEC. CORRIDOR	8.5 HECT.
	108.7 HECT.
3) NET AREA (1 - 2)	114.86 HECT.
4) 10%REQUIRED OPEN SPACE	11.48 HECT.
5) PROVIDED OPEN SPACE	12.22 HECT.
6) 5% REQUIRED AM	5.74 HECT.
7) AMENITY PROVIDED	21.04 HECT.

LEGEND:-

- 1. INDUSTRIAL PLOTS.... 
- 2. RESIDENTIAL PLOTS..... 
- 3. OPEN SPACE SHOWN THUS... 
- 4. AMENITY PLOTS SHOWN THUS. 
- 5. MIDC BOUNDARY... 
- 6. ROAD.... 
- 7. POWER CORRIDOR.... 

APPROVALS.....

1) MIDC/ CP/ 2014/ 2005	DT. 21/07/05
2) MIDC/ CP/ 572	DT. 15/02/08
3) MIDC/ DJMS ATP/ 2196	DT. 11/09/08
4) MIDC/ DJMS ATP/ 316	DT. 17/03/09
5) MIDC/ DJMS ATP/ 630	DT. 15/05/09
6) MIDC/ DJMS ATP/ 1766	DT. 28/10/09



Sr. Town Planner
(A.T.P. Section)
M.T.P. C., Mumbai-93.

LIST OF PLOTS ABOVE 4.0 HECT		LIST OF PLOTS BELOW 4.0 HECT.				AMENITY AREA		OPEN SPACE AREA					
P.NO.16	11.76 HECT.	P.NO.6/2	1.71 HECT.	P.NO.23/1	1.4 HECT.	25/6B	0.96 HECT.	13/2	1.2 HECT.	AM-1	2.90 HECT.	O/S-1	0.25 HECT.
P.NO.17	8.8 HECT.	P.NO.6/1	2.0 HECT.	P.NO.23/2	0.6 HECT.	25/6A	0.96 HECT.	13/3	0.74 HECT.	AM-2	0.70 HECT.	O/S-2	4.16 HECT.
P.NO.18	10.0 HECT.	P.NO.6/3	1.67 HECT.	P.NO.23/3	0.6 HECT.	25/1	0.6 HECT.	13/4	0.80 HECT.	AM-3	0.56 HECT.	O/S-3	3.46 HECT.
P.NO.19	10.0 HECT.	P.NO.21/2	1.21 HECT.	P.NO.23/4	0.6 HECT.	25/4	0.3 HECT.	13/5A	0.40 HECT.	AM-3/1	0.3 HECT.	O/S-4	0.39 HECT.
P.NO.20	6.0 HECT.	P.NO.21/3	1.41 HECT.	P.NO.23/5	1.01 HECT.	25/2	0.80 HECT.	13/5	1.43 HECT.	AM-4	0.40 HECT.	O/S-5/1	1.01 HECT.
P.NO.4	4.48 HECT.	P.NO.21/4	0.6 HECT.	P.NO.12/1	1.98 HECT.	25/3	0.2 HECT.	13/6	1.41 HECT.	AM-5	16.18 HECT.	O/S-6	2.24 HECT.
P.NO.5	5.4 HECT.	P.NO.21/1	1.41 HECT.	P.NO.12	2.0 HECT.	25/5	0.80 HECT.	13/7A	0.40 HECT.			O/S-7	0.25 HECT.
P.NO.14	14.89 HECT.	P.NO.22/2	1.23 HECT.	P.NO.11/1	2.0 HECT.	13/10	1.2 HECT.	13/7	2.27 HECT.			O/S-8	0.46 HECT.
P.NO.1	9.69 HECT.	P.NO.22/3	0.4 HECT.	P.NO.11/2	1.4 HECT.	13/10A	0.8 HECT.	13/8	2.38 HECT.	TOTAL	21.04 HECT.	TOTAL	12.22 HECT.
P.NO.2&3	19.18 HECT.	P.NO.22/4	0.9 HECT.	P.NO.11/3	0.7 HECT.	13/10B	0.5 HECT.	26	0.93 HECT.				
		P.NO.23/6	1.01 HECT.			13/9	0.8 HECT.	27	0.82 HECT.				
TOTAL	100.2 HECT.	TOTAL	13.55 HECT.	TOTAL	12.29 HECT.	TOTAL	9.12 HECT.	TOTAL	12.78 HECT.				

MIDC ARCHITECTURE & TOWN PLANNING DEPT.
 RAJIV GANDHI INFOTECH PARK PHASE- III
 LAYOUT PLAN

APPROVED VIDE LETTER DATE.

[Signature]
 CHIEF PLANNER JT.CHIEF EXECUTIVE OFFICER